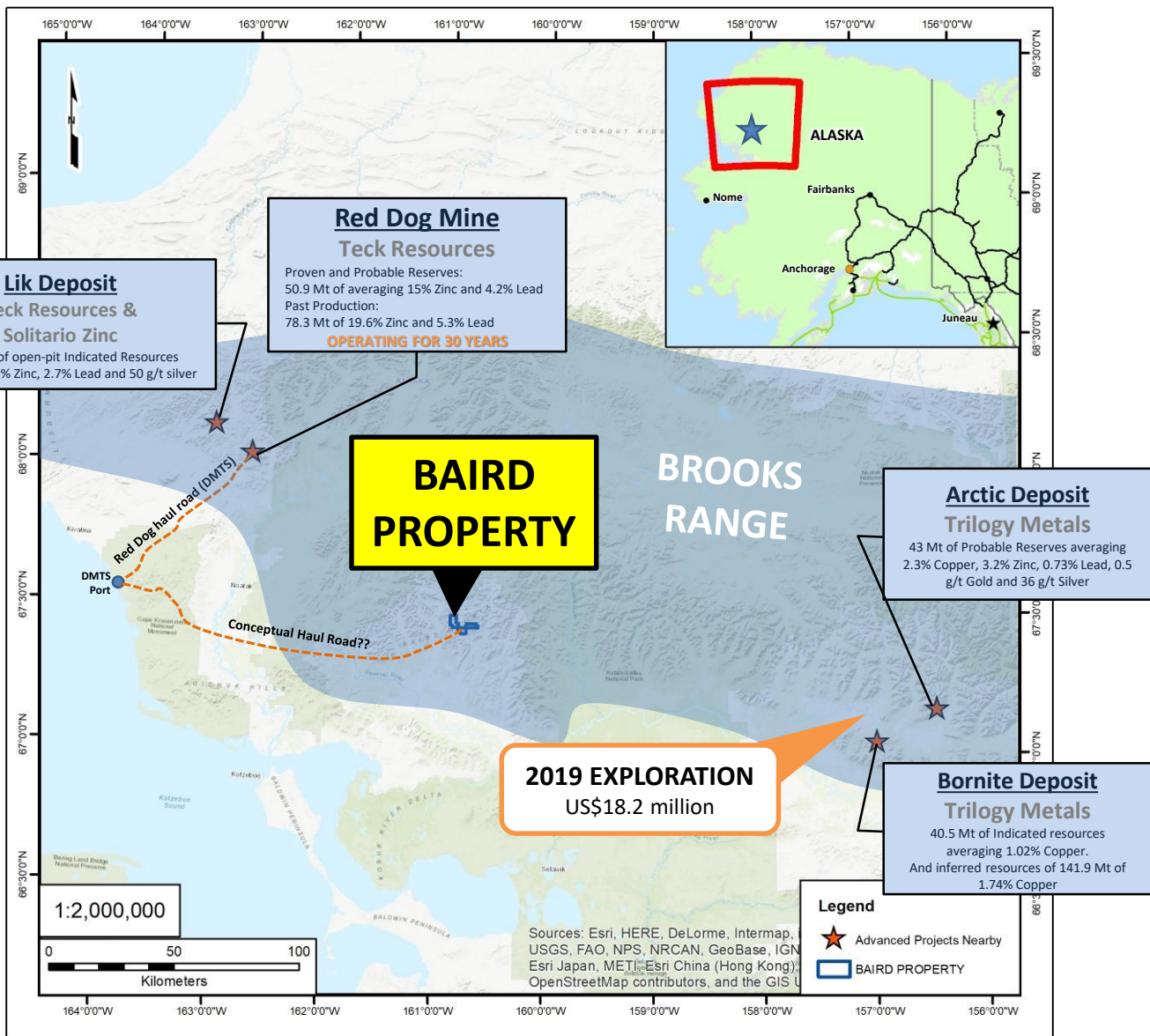




BAIRD PROPERTY

TARGETING LARGE, HIGH-GRADE, OPEN-PIT COPPER AND ZINC IN ELEPHANT COUNTRY

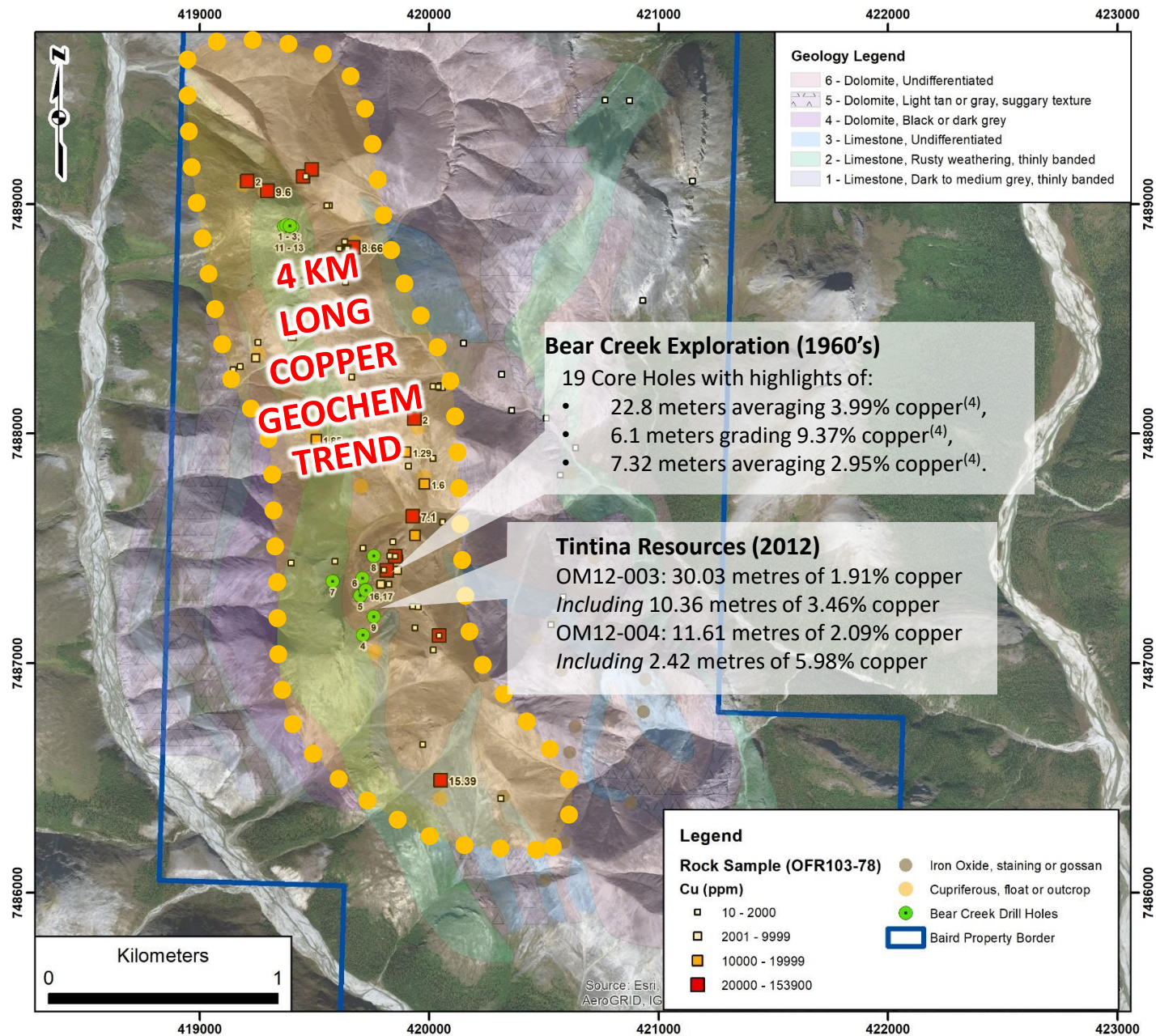
- The **Baird Property** is located in the Brooks Range of Alaska.
- Deposits in the Brooks Range are distinctly higher grade relative to other basins along the western margin of North America. (Teck Res., 2017)



OMAR Copper Prospect

Resource Potential

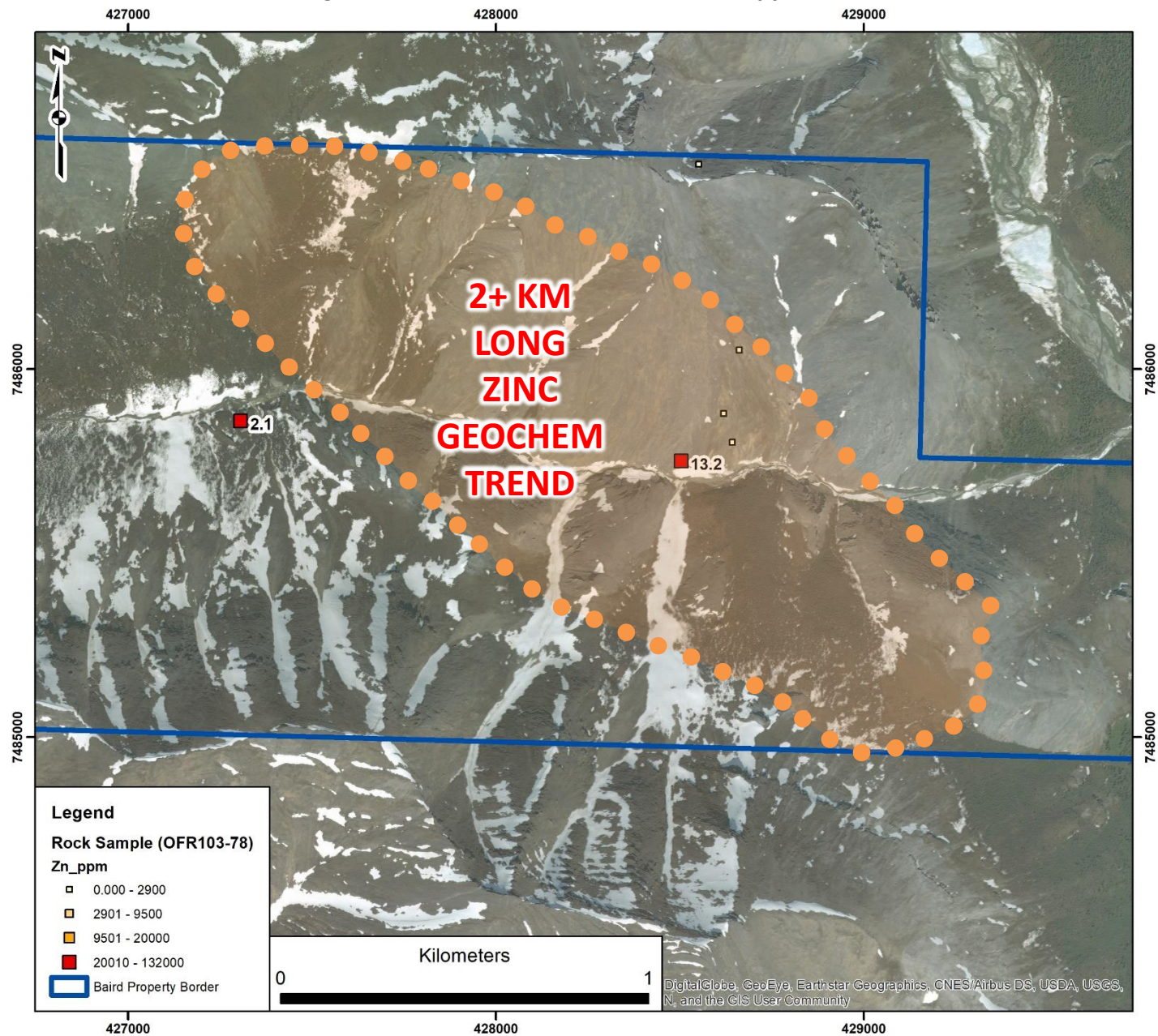
- The BLM estimates 35 million tons at 4% copper⁽¹⁾.
- Drilling has been clustered around two areas, and significant exploration potential exists along the 4 kilometer long trend of anomalous rock and soil results.
- Geophysics should be completed to confirm prior to definition-scale drilling



FROST Zinc-Copper Prospect

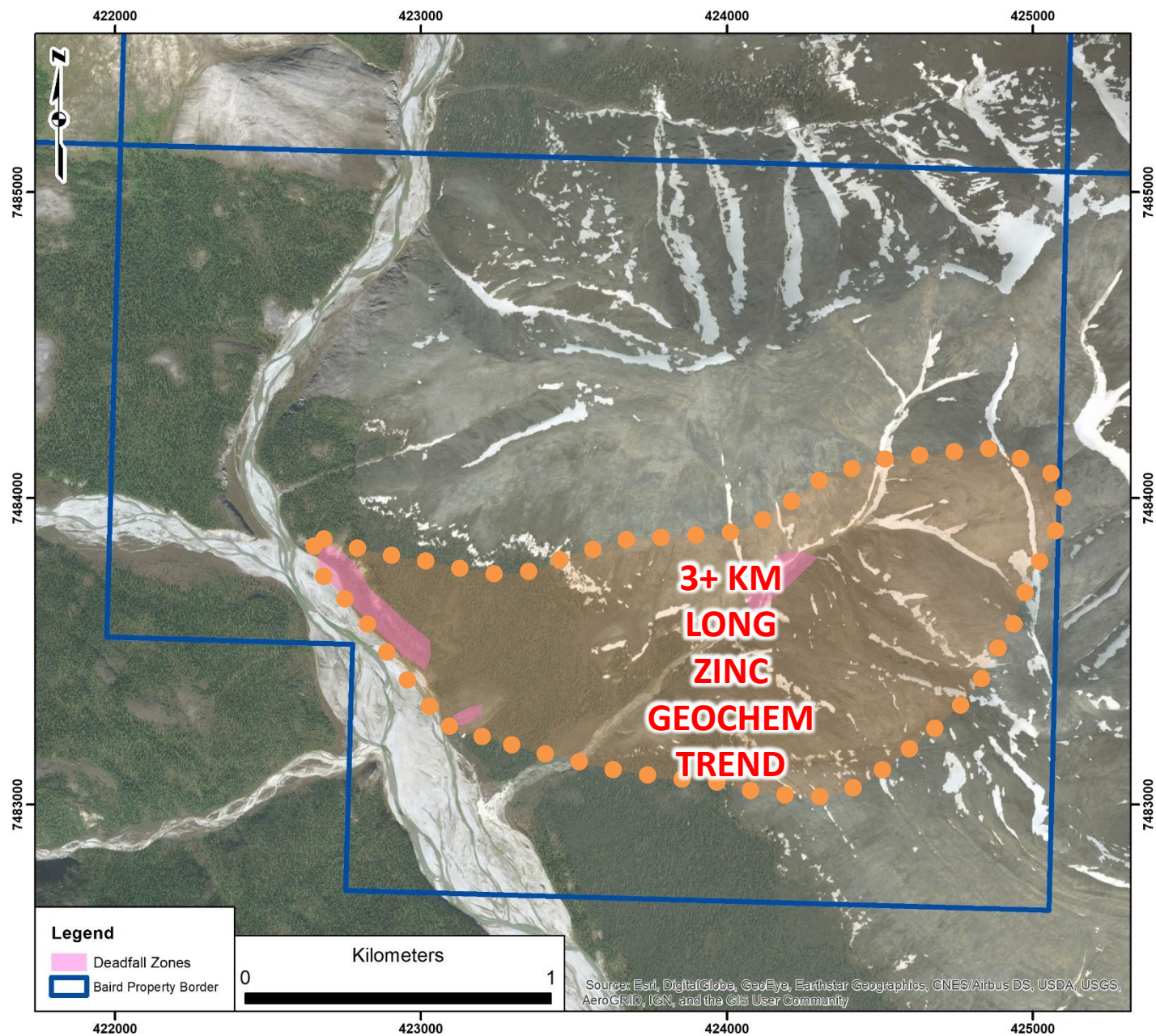
Resource Potential

- Bear Creek Mining estimated reserves of from 1 to 10 million tons of barite in 1969.
- Surface Sampling of 2.4 metres of 13.2% Zinc and 20.7% barium
- In 2012 Tintina Resources⁽²⁾ completed 466 metres of drilling at Frost (2 holes)
- 1.08% zinc and 0.03% copper over an apparent thickness of 53.08 metres
 - Including 2.56 metres of **5.83% zinc, 0.18% copper**



DEADFALL Zinc Prospect

- In 2007, NovaGold carried out extensive field work in the area⁽³⁾.
 - Geochemical Trend up to 3 kilometers long and 0.5 kilometer wide.
 - A 47 metre long channel sample contained 6% zinc and 21.7 g/t silver
 - Including 12 metres of 10.1% zinc and 42.4 g/t silver
- In 2012 Tintina Resources⁽²⁾ completed 314 metres of drilling at Deadfall
- 11.94 metres averaging 3.27% zinc and 7 g/t silver
 - Including 2.77 metres of 8.11% zinc and 16.9 g/t silver



- Sources:

- (1) Bureau of Land Management. Assessment of Mineral Resources Potential, Squirrel River Area, Baird Mountains Quadrangle, Northwest Alaska, 199b. 34 pages, with maps and attachment.
- (2) Tintina Resources Sept-30, 2012 Management Discussion and Analysis
- (3) https://mrdata.usgs.gov/ardf/show-ardf.php?ardf_num=BM010 (Deadfall)
- (4) Tintina Resources News Release (June-28-2012): <http://www.marketwired.com/press-release/tintina-resources-corporate-update-june-2012-tsx-venture-tau-1674846.htm>



Photo of Tintina Resources drilling Baird Property
From 2012 Mining Explorers, North of 60 Mining News